



Co-funded by the Intelligent Energy Europe Programme of the European Union



Maps showing national waste streams of different FaB industry branches

## AUSTRIA

### a. Slaughterhouses

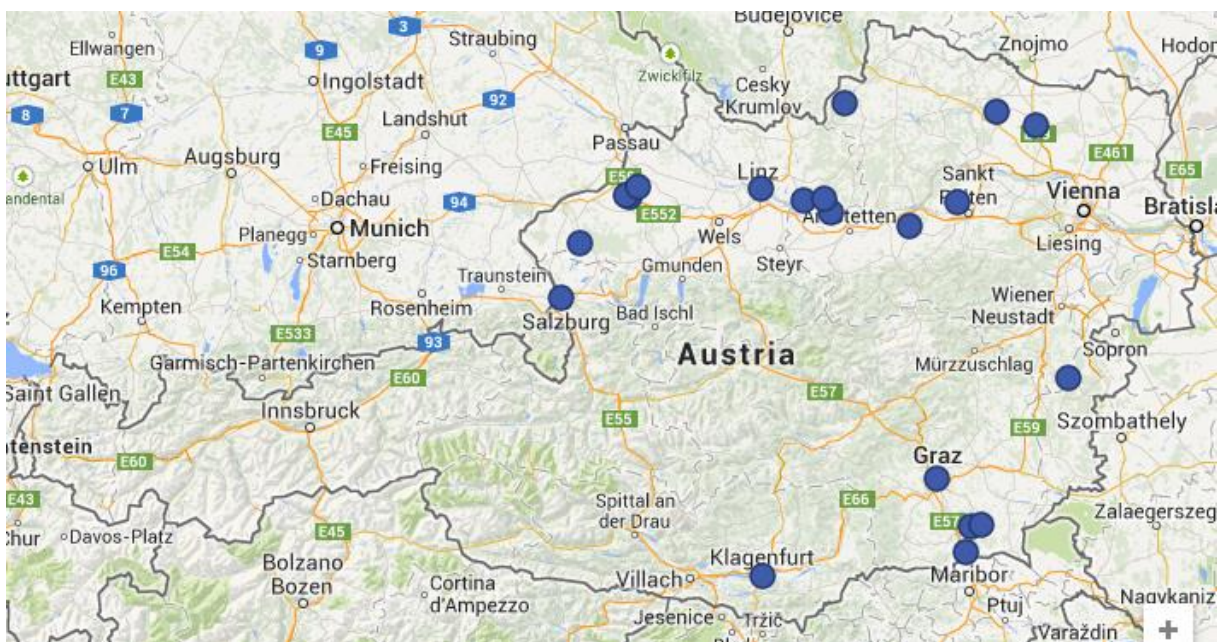


Figure 1: Locations of slaughterhouses (20 locations identified)

<https://www.google.com/maps/d/edit?hl=en&authuser=0&mid=zXyZyqFvr1EE.kslnDwZmM8cQ>

## b. Brewing Industry

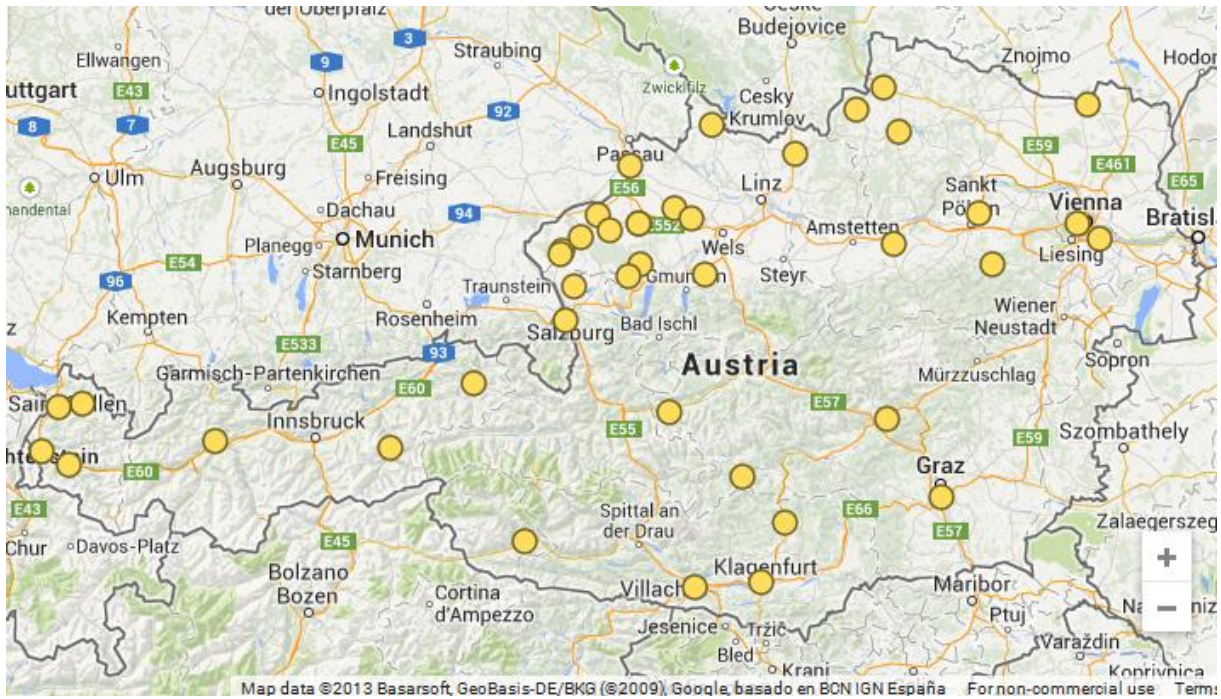


Figure 2: locations of breweries (41 breweries identified)

<https://mapsengine.google.com/map/edit?hl=en&authuser=0&mid=zXyZyqFvr1EE.k5xFPWEwpAOU>

## c. Dairy Industry



Figure 3: locations of dairies (30 dairies identified)

<https://mapsengine.google.com/map/edit?hl=en&authuser=0&mid=zXyZyqFvr1EE.k5K0G4EFM4rM>

#### d. Milling Industry

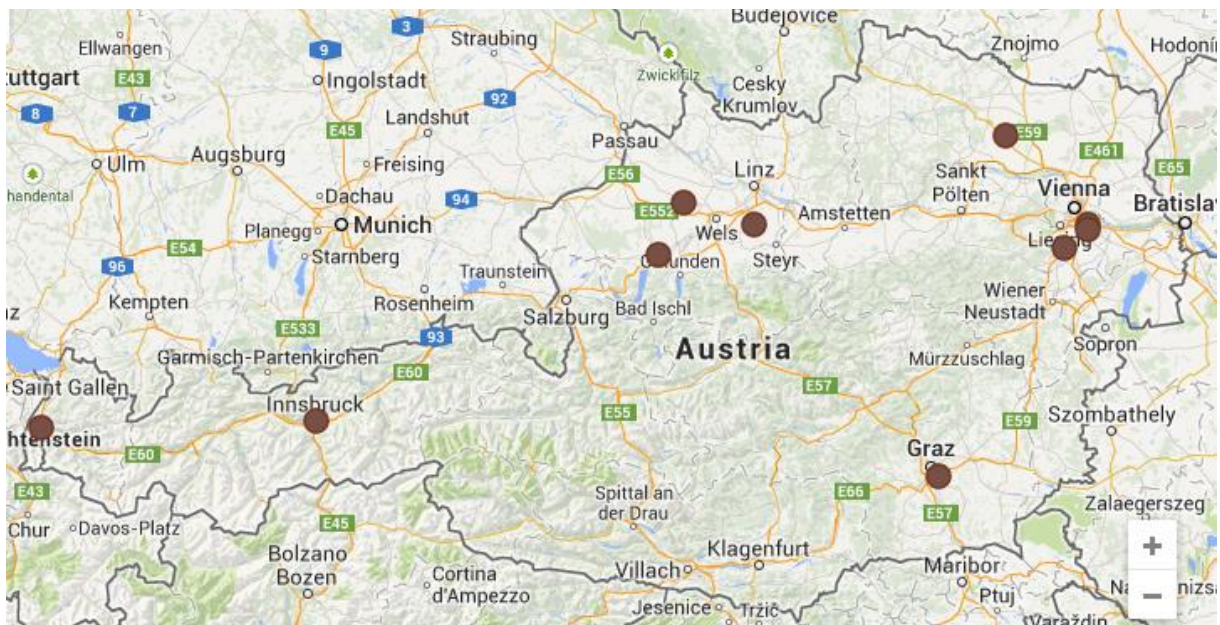


Figure 4: locations of mills (10 mills identified)

<https://mapsengine.google.com/map/edit?hl=de&authuser=0&mid=zXyZyqFvr1EE.kJxAQORMsjA4>

#### e. Winery



Figure 5: locations of press houses (5 wineries identified)

<https://mapsengine.google.com/map/edit?hl=en&authuser=0&mid=zXyZyqFvr1EE.kcUpu0odf74I>

## f. Sugar refineries



Figure 6: locations of sugar refineries (2 sugar refineries)

<https://mapsengine.google.com/map/edit?hl=de&authuser=0&mid=zXyZyqFvr1EE.k6l8Y2jpaQlo>